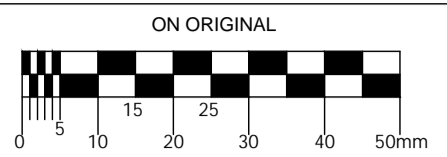


© COPYRIGHT OF THIS DRAWING IS RESERVED BY DBFL CONSULTING ENGINEERS. NO PART SHALL BE REPRODUCED OR TRANSMITTED WITHOUT THEIR WRITTEN PERMISSION.



- NOTES:
- DO NOT SCALE, ALL MEASUREMENTS AND COORDINATES TO BE CHECKED ON SITE.
 - ALL ROAD MARKINGS & SIGNS SHALL COMPLY FULLY WITH THE TRAFFIC SIGNS MANUAL PUBLISHED BY THE DEPARTMENT OF TRANSPORT, JUNE 2010.
 - ALL CO-ORDINATES ARE TO IRISH TRANSVERSE MERCATOR.
 - ALL LEVELS ARE TO ORDNANCE DATUM AND ARE IN METRES.
 - ALL BOUNDARIES AND ADJOINING ROADS TO BE CHECKED ON SITE PRIOR TO CONSTRUCTION.

LEGEND

- PROPOSED ROAD
- PROPOSED FOOTPATH
- PROPOSED CYCLE LANE
- PROPOSED CYCLE TRACK
- PROPOSED GRASS VERGE
- PROPOSED SHARED SPACE
- PROPOSED BOUNDARY
- PROPOSED RAISED CROSSING/RAMP
- PROPOSED UNCONTROLLED TACTILE PAVING
- PROPOSED CONTROLLED TACTILE PAVING
- PROPOSED CYCLE TRACK CORDUROY RIBBING
- PROPOSED FOOTPATH TRACK CORDUROY RIBBING

ORDNANCE SURVEY IRELAND LICENCE
No EN 0017919
© ORDNANCE SURVEY IRELAND
GOVERNMENT OF IRELAND

REV	DATE	DESCRIPTION	BY	CHKD
PART 8 PLANNING				
DESIGNED	OWF	PREPARED	OWF	
DATE	AUG 2019	CHECKED	BCM	

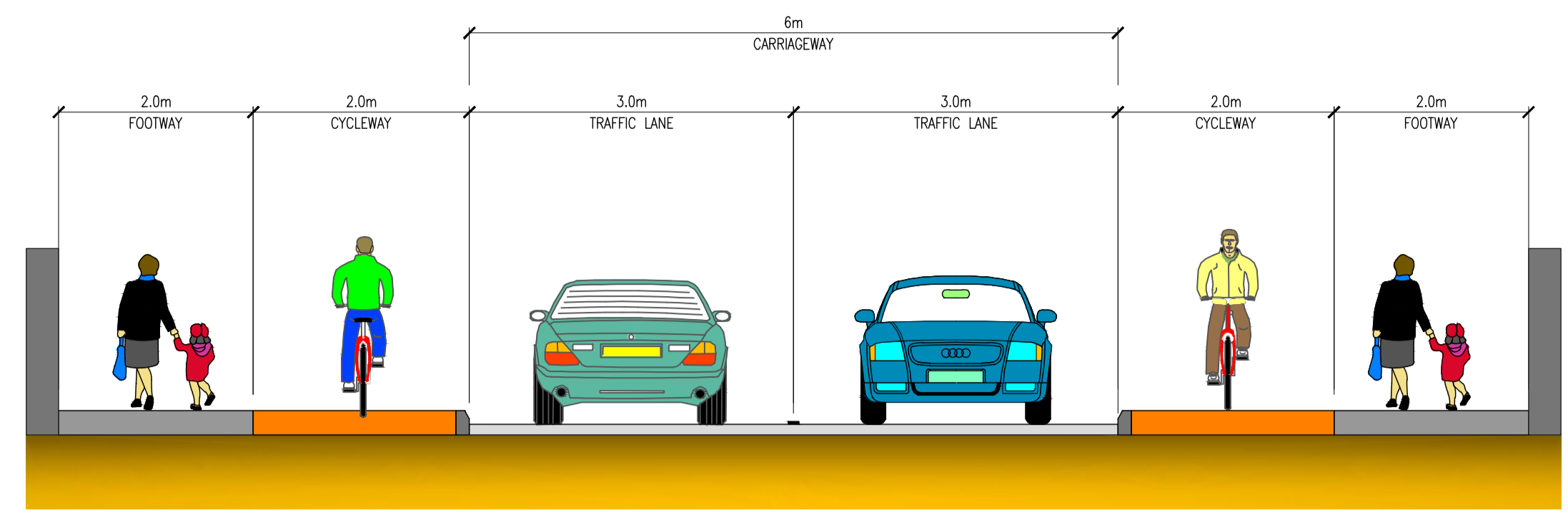
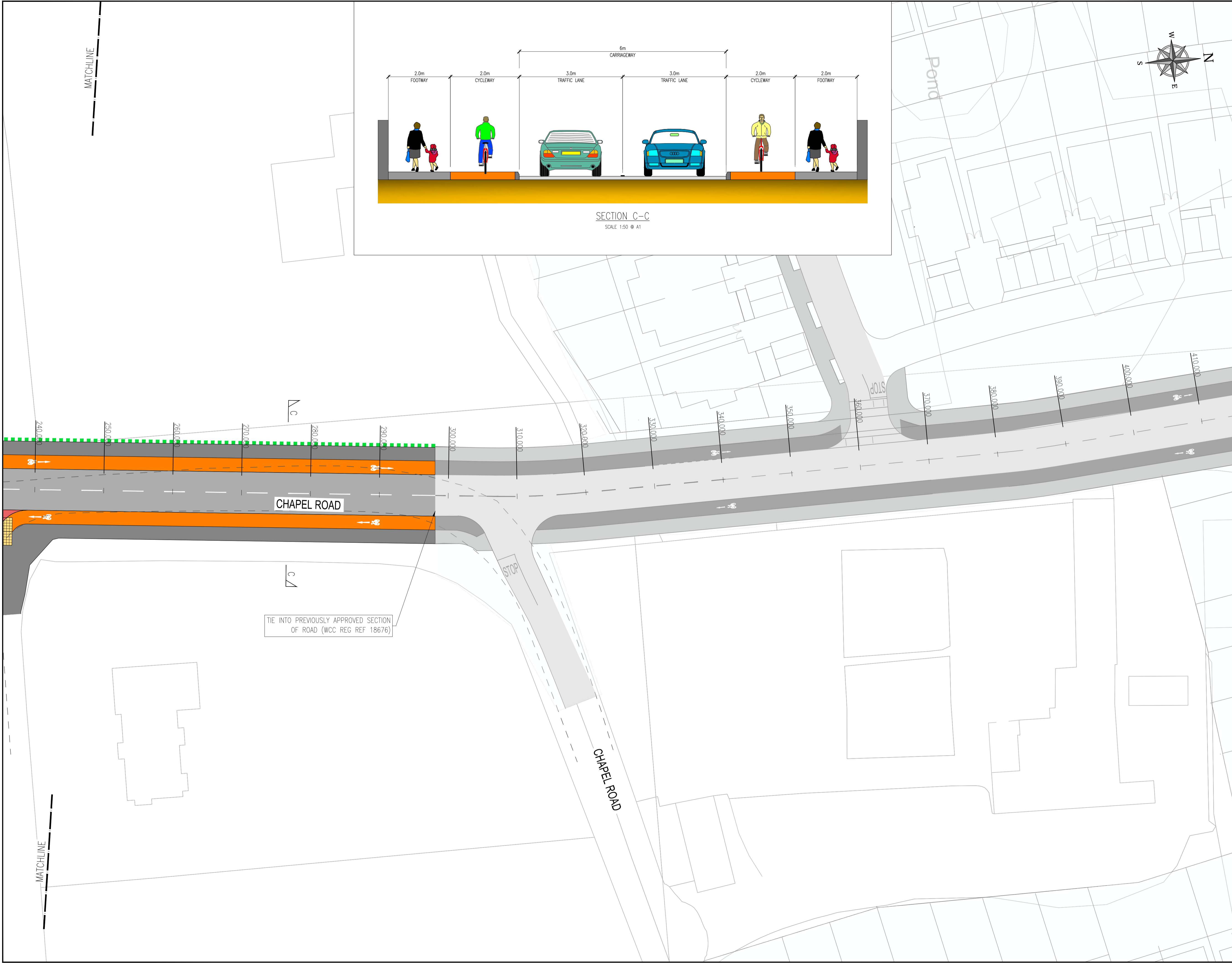
DBFL
DUBLIN OFFICE: Ormond House, Upper Ormond Quay, Dublin 7, Ireland. PHONE: +353 1 400 4000 FAX: +353 1 400 4050
WATERFORD OFFICE: Unit 2, The Chandlery, 1-2 O'Connell Street, Waterford, Ireland. PHONE: +353 51 309 550 FAX: +353 51 844 913

PROJECT
**BLACKLION TO DELGANY
(CHAPEL ROAD L-1027)
IMPROVEMENT SCHEME**

DRG. TITLE
**PROPOSED ROAD LAYOUT
SHEET 3 OF 6**

CLIENT
**WICKLOW
COUNTY
COUNCIL**

SCALE: 1:250 @A1 FILE REF: 190092-2000
DRG. NO. 190092-2003



SECTION C-C
SCALE 1:50 @ A1

MATCHLINE

MATCHLINE

TIE INTO PREVIOUSLY APPROVED SECTION OF ROAD (WCC REG REF 18676)

STOP

CHAPEL ROAD

CHAPEL ROAD

Pond

